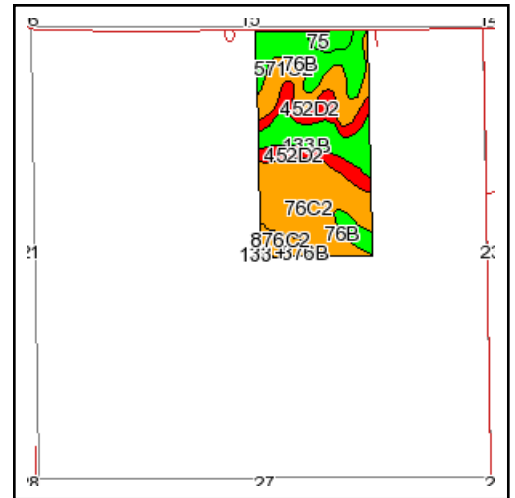
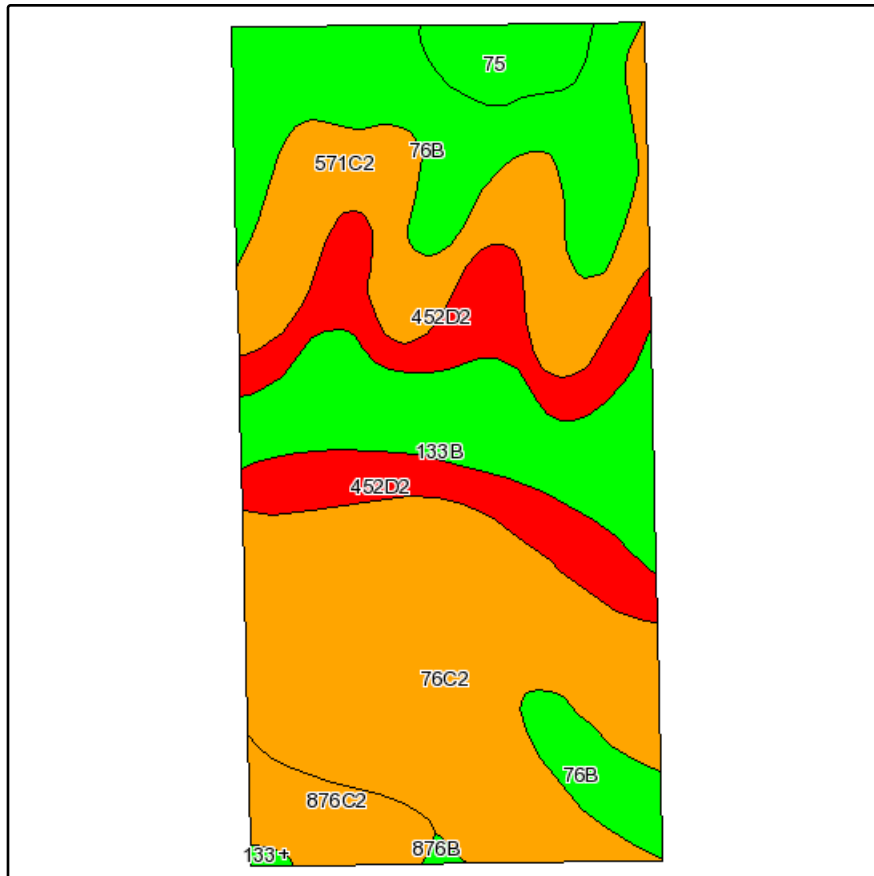
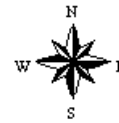


Soils Map



State: **Iowa**
 County: **Henry**
 Location: **022-073N-005W**
 Township: **Scott**
 Acres: **79.8**
 Date: **7/20/2011**

Fsa borders provided by the Farm Service Agency as of May 23, 2008.
 Soils data provided by USDA and NRCS.



Maps provided by:



©AgriData, Inc 2008
 www.AgriDataInc.com

Code	Soil Description	Acres	Percent of field	CSR Legend	Non-Irr Class	CSR	Corn	Soybeans
76C2	Ladoga silt loam, 5 to 9 percent slopes, moderately eroded	24.9	31.4%		IIIe	65	173	47
76B	Ladoga silt loam, 2 to 5 percent slopes	14.9	18.7%		Ile	85	200	54
571C2	Hedrick silt loam, 5 to 9 percent slopes, moderately eroded	12	15.0%		IIIe	62	169	46
452D2	Lineville silt loam, 9 to 14 percent slopes, moderately eroded	11.6	14.6%		IVe	15	105	28
133B	Colo silty clay loam, 2 to 5 percent slopes	10.1	12.7%		IIw	75	186	50
876C2	Ladoga silt loam, benches, 5 to 9 percent slopes, moderately eroded	3.3	4.1%		IIIe	65	173	47
75	Givin silt loam, 0 to 2 percent slopes	2.6	3.2%		I	85	200	54
876B	Ladoga silt loam, benches, 2 to 5 percent slopes	0.2	0.2%		Ile	85	200	54
133+	Colo silt loam, overwash, 0 to 2 percent slopes	0.2	0.2%		IIw	85	200	54
Weighted Average						63	170.3	46.1