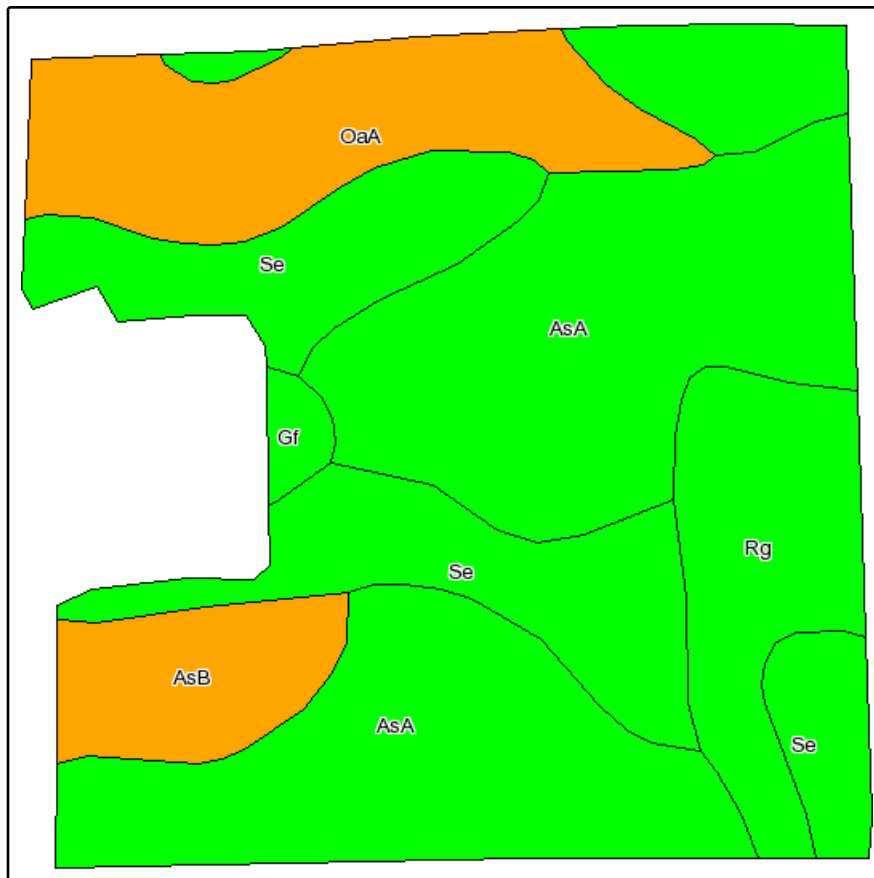
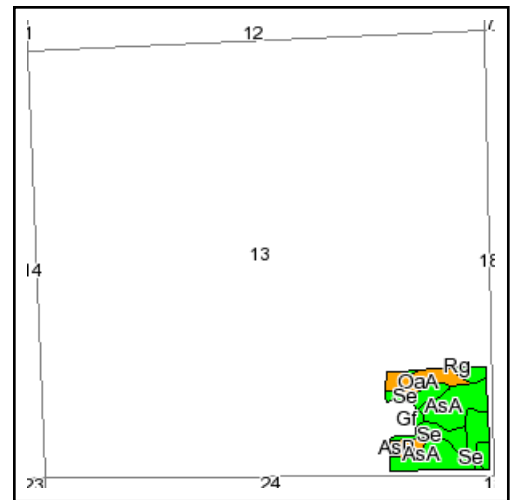


Soils Map



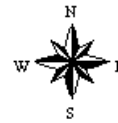
Fsa borders provided by the Farm Service Agency as of May 23, 2008.
Soils data provided by USDA and NRCS.



State: **Indiana**
County: **White**
Location: **013-028N-004W**
Township: **Monon**
Acres: **29.6**
Date: **7/12/2011**



**Capital
Agricultural
Property
Services, Inc.**



Maps provided by:



surety®

©AgriData, Inc 2008
www.AgriDataInc.com

Code	Soil Description	Acres	Percent of field	Non-Irr Class Legend	Non-Irr Class	Corn	Soybeans
AsA	Alvin fine sandy loam, 0 to 2 percent slopes	12.2	41.2%		Ils	90	32
Se	Seafield fine sandy loam	6.4	21.7%		IIw	95	33
Rg	Rensselaer loam, sandy substratum	4.5	15.1%		IIw	140	49
OaA	Oakville fine sand, wet substratum, 0 to 3 percent slopes	4.3	14.7%		IVs	65	23
AsB	Alvin fine sandy loam, 2 to 6 percent slopes	1.9	6.3%		IIIe	90	32
Gf	Gilford fine sandy loam	0.3	1.1%		IIw	120	42
Weighted Average						95.4	33.6