

DEC 1 8 1965

STATE OF COLORADO
DIVISION OF WATER RESOURCES
OFFICE OF THE STATE ENGINEER
GROUND WATER SECTION

RECEIVED
 SEP 28 1965
 GROUND WATER SECT.
 COLORADO
 STATE ENGINEER

Index No. 655
 IDWD 1-38
 Use Commercial (4)
 Registered Sept. 28, 65

LOG AND HISTORY OF WELL

(For State Engineer's Use)

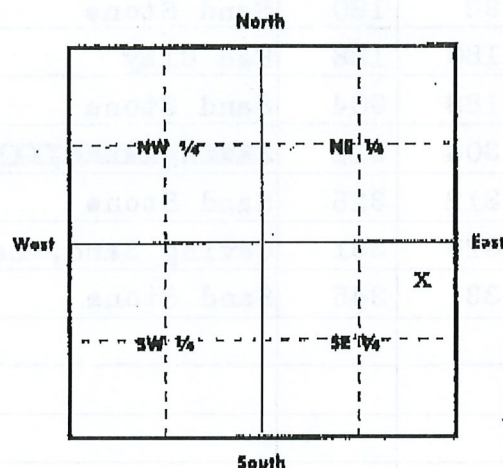
PERMIT NO. SP-10124-F**WELL LOCATION**Driller Steele's Drilling Co. Lic. No. 520Owner Hewlett Packard Co.Street 1900 Garden of Gods City Colo. Springs

Tenant _____

Use of Water CommercialOn or By NE 1/4, SE 1/4, S1, T12N, R69W, 6PM No. _____ Acres _____
 (description of site or land)Date Started Aug. 3, 1965Date Completed Aug 26, 1965Yield 2 GPM or _____ CFS**WELL DESCRIPTION:**Depth to Water 87 ft. Total Depth 345 ft.

(measured from ground surface)

Hole Diameter	{	in. <u>7</u> from <u>0</u> ft. to <u>345</u> ft.
		in. _____ from _____ ft. to _____ ft.
		in. _____ from _____ ft. to _____ ft.

TEST DATA:How Tested x Pump or x BailedDate Tested 26 Aug, 1965 Length 6 hrs.Rate 2 GPM Drawn Down Total ft.**PUMP DATA:**Pump Type Sub Outlet Size 1 in.Driven by Elect HP 1 1/2**CASING RECORD:****Plain Casing**Size 6, Kind Galv from 0 ft. to 84 ft.Size _____, Kind _____ from 96 ft. to 176 ft.Size _____, Kind _____ from 188 ft. to 260 ft.
330 345**Perforated Casing**Size 6, Kind Galv from 84 ft. to 96 ft.Size _____, Kind _____ from 176 ft. to 188 ft.Size _____, Kind _____ from 260 ft. to 330 ft.Teller -60 County _____NE 1/4 of SE 1/4 of Sect. 1
 Twp. 12S, Rge. 69W, 6 PM

ABOVE DIAGRAM REPRESENTS ONE FULL SECTION. LOCATE WELL ACCURATELY IN SMALL SQUARE REPRESENTING 40 ACRES.

or

If the above is not applicable fill in:

No. _____

Street _____

City or Town _____

or

Lot _____, Block _____

 _____ Subdivision
 (include filing or number)
TO BE MADE OUT IN QUADRUPLICATE:

Original Blue (both sides) and Duplicate Green Copy must be filed with the State Engineer within 30 days after well is completed. White copy is for the Owner and Yellow copy for the Driller.

SIGN BLUE COPY

Form C Rev.

9-62/10M

STATE OF COLORADO

APPLICATION FOR:

☐ A PERMIT TO USE GROUND WATER
☒ A PERMIT TO CONSTRUCT A WELL

RECEIVED

JUN 24 1965

GROUND WATER

COLORADO

STATE ENGINEER

Applicant Hewlett Packard

1900

P.O. Address Garden of the Gods Rd.Quantity applied for 25 gpm or
AF StorageUsed for Commercial Purposeson/at NE 1/4, SE 1/4, SI. T12S.
(legal description of land site)R69w, 6th PM

Total acreage irrigated and other rts.

ESTIMATED DATA OF WELL

Hole size: 6 in. to 160 ft.
in. to ft.Casing Plain 6 in. from 0 to 140 ft.
in. from to ft.Open or Perf. 6 in. from 140 to 160 ft.
in. from to ft.

PUMP Outlet

DATA: Type Sub. HP 3 Size 1 1/2Use initiation date July 2 19 65

(Use Supplemental pages for additional data)

Driller to furnish Log and History (Form E) within 30 days after completion of well.

THIS APPLICATION APPROVED

PERMIT NO. [REDACTED]ISSUED: [REDACTED]DATE [REDACTED] 19 [REDACTED]

LOCATION OF WELL

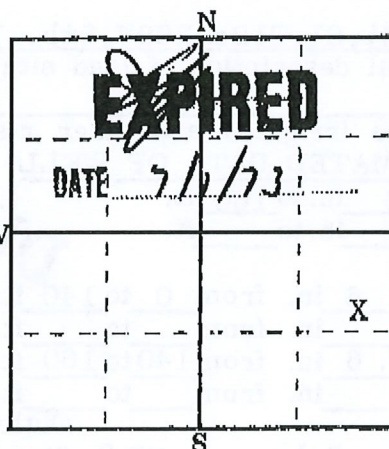
County Teller

Colo Spg.

NE 1/4 of SE 1/4 of Sect. 1, Twp. 12-S,Rge. 69-W, 6 P.M. OR

Street Address or Lot & Block No.

Town or Subdivision



RECEIVED

JUL 2 1965

GROUND WATER SECT

COLORADO

STATE ENGINEER

Locate well in

40 acre (small) square as near as possible.

Large square is one section.

\$25.00 fee required for uses other than Domestic or Livestock.

Applicant Hewlett Packard

13629

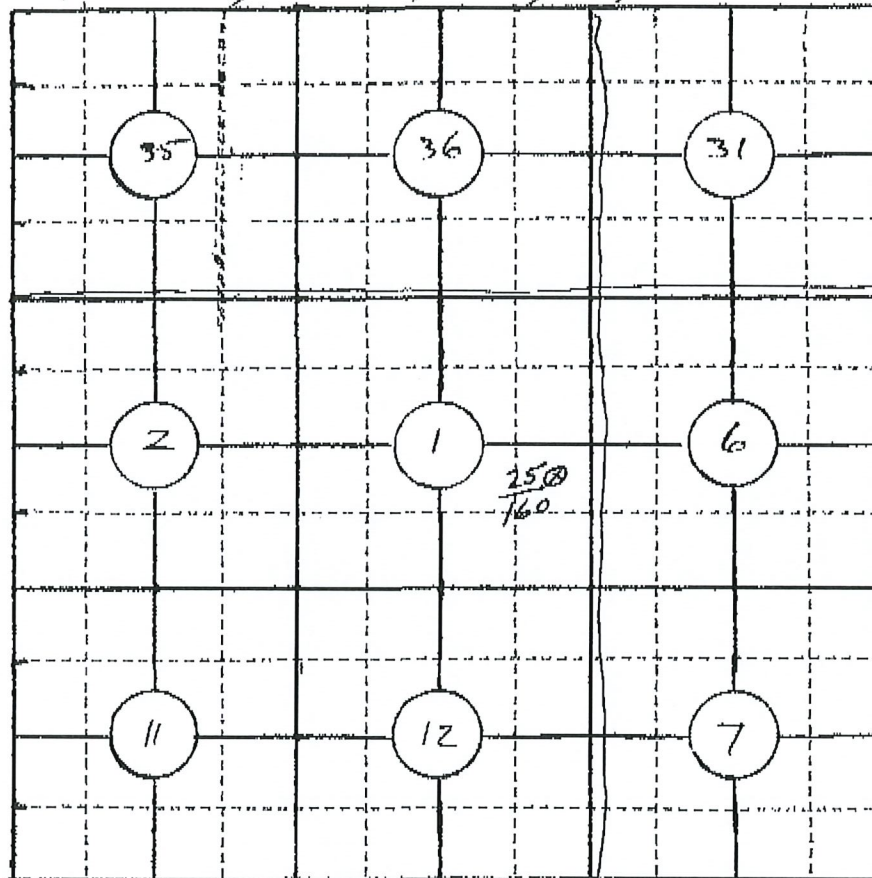
Agent or

Driller Steels Drilling Co. No. 520Lytle Star Rt. Box #8Address Colorado Springs, Colorado

NOTE — SATISFACTORY COMPLETION REQUIRED FOR APPROVAL OF APPLICATION

No apparent interference RO

Site 1, T12S0, R68W, 6th PM.



Teller

1-23

⊙ New well

T11S0

R68W.

I am not sure of the
time of day
+ the date

no other

CE
7-2